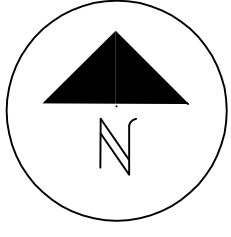


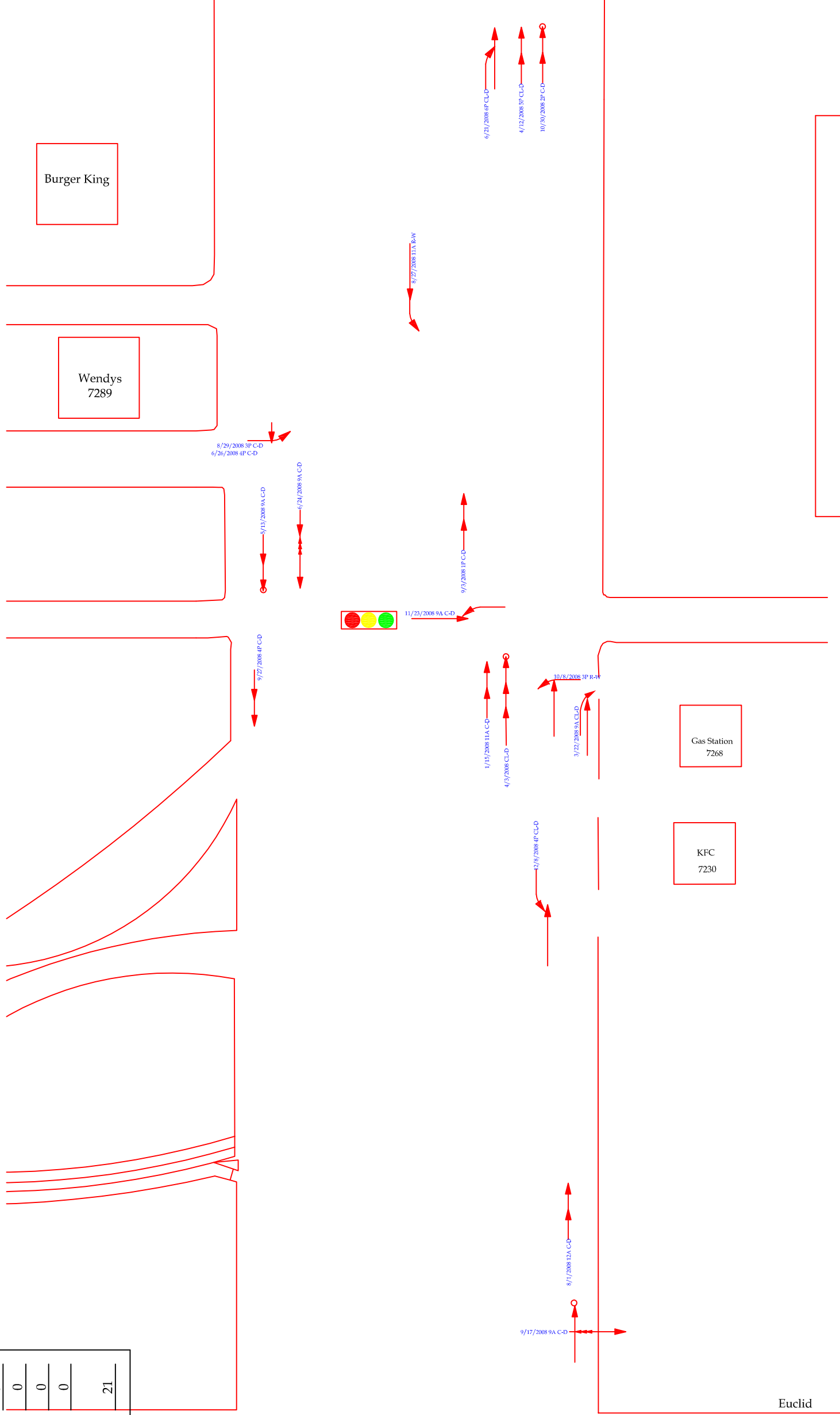
## APPENDIX C

---



### ACCIDENT SUMMARY

Property Damage Accidents	16
Vehicular Injury Accidents	5
Pedestrian Injury Accidents	0
Vehicular Fatal Accidents	0
Pedestrian Fatal Accidents	0
<b>TOTAL ACCIDENTS</b>	<b>21</b>



### NOTES

\* - Not to scale

LEGEND	
SYMBOLS	TYPES OF COLLISIONS
C=CLEAR CL=CLOUDY R=RAIN SJ=SLEET	REAR END
D=DRY W=WET I=ICE U=UNKNOWN	HEAD ON
MOVING VEHICLE	SIDESWIPE
BACKING VEHICLE	OUT OF CONTROL
PEDESTRIAN	ANGLE
PARKED VEHICLE	LEFT TURN
FIXED OBJECT	
ANIMAL CRASH	
FATAL ACCIDENT	
INJURY ACCIDENT	

### Collision Diagram

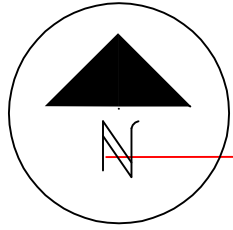
BY:



Kenwood Road  
Sycamore Township  
2008 Collisions

### ACCIDENT SUMMARY

Property Damage Accidents	24
Vehicular Injury Accidents	2
Pedestrian Injury Accidents	0
Vehicular Fatal Accidents	0
Pedestrian Fatal Accidents	0
<b>TOTAL ACCIDENTS</b>	<b>26</b>



Burger King

Wendys  
7286

7269

Gas Station  
7268

KFC

11/10/2009 4P CL-D  
11/18/2009 10A R-W

11/18/2009 4P C-D

10/5/2009 5P C-D  
7/18/2009 3P CL-D  
5/9/2009 7P CL-D

4/9/2009 4P C-D

11/16/2009 1P CL-D

7/23/2009 4P CL-D

12/14/2009 3P C-D

5/12/2009 9A C-D

12/14/2009 4P C-D

3/21/2009 1P CL-D  
8/24/2009 4P C-D

6/19/2009 11A R-W  
7/7/2009 2P C-D  
5/29/2009 12P CL-D


4/30/2009 3P CL-D  
9/4/2009 4P C-D

9/27/2009 1P C-D

7/30/2009 5P CL-D

6/17/2009 2P CL-D

6/4/2009 8P R-W



### NOTES

\* - Not to scale

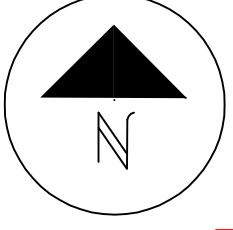
LEGEND	
C=CLEAR CL=CLOUDY R=RAIN SL=SLEET D=DRY W=WET I=ICE U=UNKNOWN	
SYMBOLS	TYPES OF COLLISIONS
↑ MOVING VEHICLE	↑ REAR END
↑ BACKING VEHICLE	↑ HEAD ON
↑ PEDESTRIAN	↑ SIDESWIPE
↑ PARKED VEHICLE	↑ OUT OF CONTROL
□ FIXED OBJECT	↑ ANGLE
▲ ANIMAL CRASH	○ FATAL ACCIDENT
● FATAL ACCIDENT	○ INJURY ACCIDENT

Collision Diagram

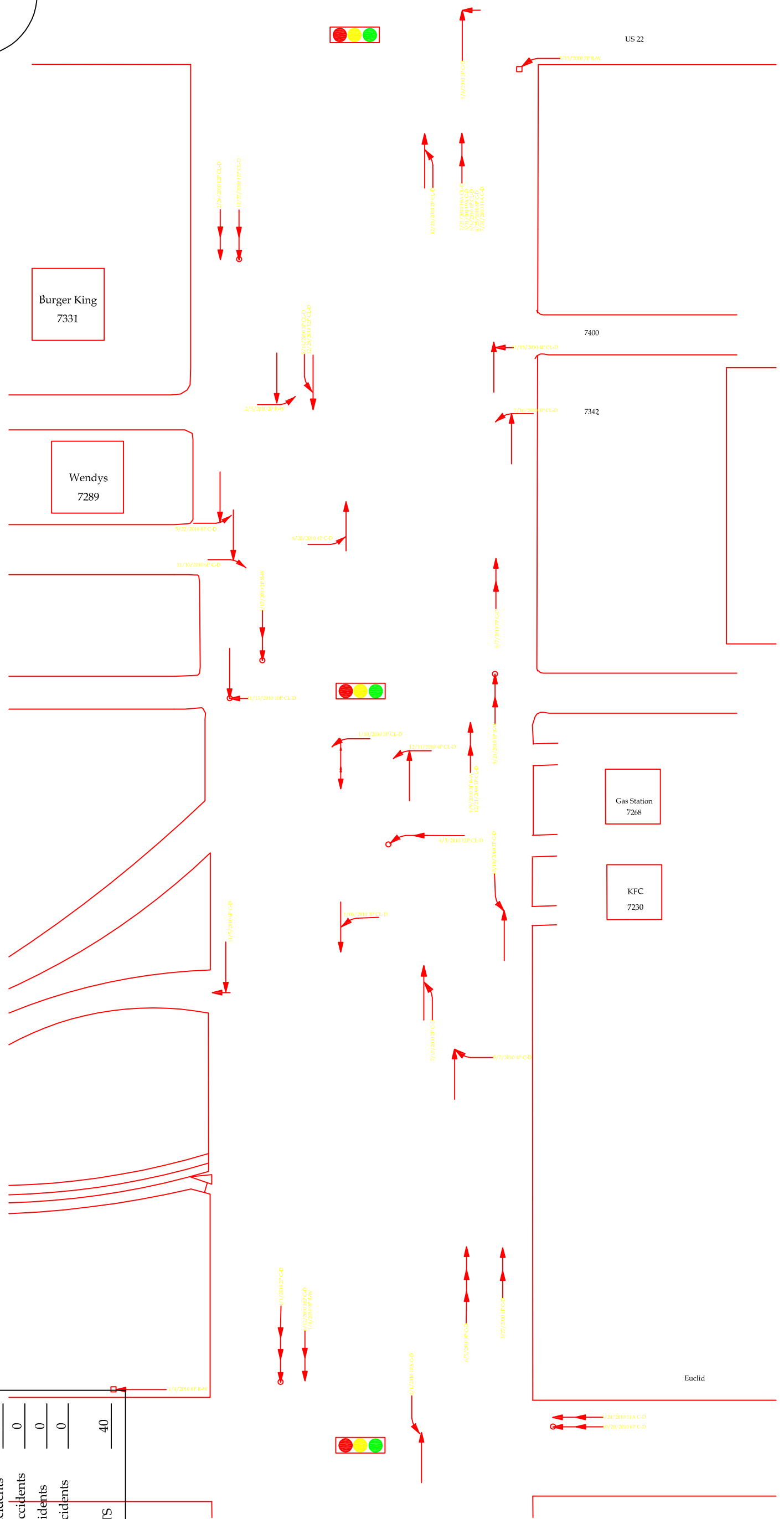
By:



Kenwood Road  
Sycamore Township  
2009 Collisions



ACCIDENT SUMMARY	
Property Damage Accidents	33
Vehicular Injury Accidents	7
Pedestrian Injury Accidents	0
Vehicular Fatal Accidents	0
Pedestrian Fatal Accidents	0
<b>TOTAL ACCIDENTS</b>	<b>40</b>



**NOTES**  
\* - Not to scale

LEGEND	
C=CLEAR CL=CLOUDY R=RAIN SL=SLEET D=DRY W=WET I=ICE U=UNKNOWN	TYPES OF COLLISIONS
MOVING VEHICLE BACKING VEHICLE PEDESTRIAN PARKED VEHICLE FIXED OBJECT ANIMAL CRASH FATAL ACCIDENT INJURY ACCIDENT	REAR END HEAD ON SIDESWIPE OUT OF CONTROL ANGLE LEFT TURN

**Collision Diagram**

BY:

Kenwood Road  
Sycamore Township  
2010 Collisions